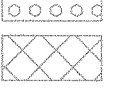

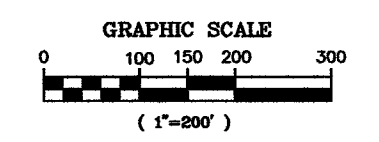
 FLOOD HAZARD AREA AS SHOWN ON  
 FLOOD INSURANCE RATE MAPS  
 PANELS 0084 AND 0083  
 EFFECTIVE DATE: NOV. 19, 2014

BFE BASE FLOOD ELEVATION



THIS PLAN IS FOR EXHIBIT  
 PURPOSES ONLY. PROPERTY LINES  
 AND HOUSE LOCATIONS ARE TAKEN  
 FROM AVAILABLE RECORDS, AND  
 DOES NOT CONSTITUTE A SURVEY  
 OF THE TOWN.



**TOWN OF NORTH BEACH**  
 CALVERT COUNTY  
 MARYLAND  
**FLOODPLAIN BOUNDARIES**  
 NOVEMBER 19, 2014